

***Hexagenia* spp.**

Indicator # 122

**Overall Assessment**Status: **Mixed**Trend: **Mixed to Improving**

Rationale: **To date, only one area (western Lake Erie) has exhibited any substantial recovery of *Hexagenia* despite anecdotal reports of recovery for many areas in the Great Lakes during the mid- to early 1990s. The cause(s) for population decreases and failed recruitment is not known, but may be related to anoxia caused by residual pollution, viral/parasite cycles, density dependent mechanisms, and changes in dreissenid populations.**

**Lake-by-Lake Assessment****Lake Superior**

Status: Poor

Trend: Undetermined

Rationale: Lack of time-series and historical information. Baseline (2001) information on the abundance (rare to absent) of *Hexagenia* has been obtained for Duluth Harbor, Minnesota and Wisconsin.

**Lake Michigan**

Status: Poor

Trend: Undetermined

Rationale: Lack of time-series and historical studies. There have been no scientific confirmations of anecdotal reports of *Hexagenia* except for sporadic accounts of adults near the Fox River, Green Bay, Wisconsin. The absence of *Hexagenia* in Green Bay, Wisconsin was confirmed in 2001.

**Lake Huron**

Status: Poor

Trend: Undetermined

Rationale: Lack of time-series and historical information. There have been no scientific confirmations of anecdotal reports of *Hexagenia* adults. The absence (<1/m<sup>2</sup>) of *Hexagenia* in Saginaw Bay was confirmed in 2001.

**Lake Erie**

Status: Western Lake Erie - Good; SW-shore of Central Lake Erie - Mixed

Trend: Western Lake Erie - Mixed to Improving; SW-shore of Central Lake Erie - Poor

Rationale: To date, western Lake Erie is the only place where *Hexagenia* have been documented to recolonize sediments in the Great Lakes. Along the south shore of Lake Erie, recovery of *Hexagenia* (i.e., appearance and increasing distribution of adults) was brief between 1997 and 2000. No recovery has been noticed along the south shore since 2000.

**Lake Ontario**

Status: Not Assessed

Trend: Undetermined

Rationale: Lack of baseline studies and historical information. In the early 1990s, there were anecdotal reports of mayflies near the Bay of Quinte, Ontario but no studies have been performed to verify or refute recovery.

### Purpose

- To assess the recovery of burrowing mayflies (*Hexagenia*) in shallow mesotrophic waters of the Great Lakes
- To establish a quantitative goal for the restoration of *Hexagenia* nymphs in mesotrophic waters of the Great Lakes

### Ecosystem Objective

Historical mesotrophic habitats should be restored and maintained as balanced, stable, and productive elements of the Great Lakes ecosystem with *Hexagenia* as the key benthic invertebrate organism in the food chain (paraphrased from Edwards and Ryder, eds. 1990). In addition, this indicator supports Annex 2 of the Great Lakes Water Quality Agreement (United States and Canada 1987).

### State of the Ecosystem

In the early 20th century, shallow water mesotrophic ecosystems in the Great Lakes had unique faunal communities that included commercially valuable fishes and associated benthic invertebrates. The primary invertebrate taxon associated with mesotrophic habitats was *Hexagenia*. *Hexagenia* was chosen by the scientific community to be a mesotrophic indicator because it is important to fishes, is relatively long lived, lives in sediments where pollution often accumulates, and is relatively sensitive to habitat changes brought on by urban and industrial pollution associated with changes as mesotrophic systems deteriorate to eutrophic systems (Schloesser and Hiltunen 1984; Schloesser 1988; Reynoldson *et al.* 1989). For example, *Hexagenia* was very abundant and important to yellow perch and walleye in the 1930s and 1940s. Then in the mid-1950s, *Hexagenia* was eliminated by low oxygen and resulting anoxic conditions created by urban and industrial pollution, and growth of yellow perch declined (Beeton 1969; Burns 1985).

Initiation of pollution-abatement programs in the 1970s improved water and sediment quality in *Hexagenia* habitat throughout the Great Lakes, but the recovery of *Hexagenia* populations has been elusive (Krieger *et al.* 1996; Schloesser *et al.* 2000). Then in the early 1990s, soon after the invasion of exotic dreissenid mussels, anecdotal reports occurred of adult *Hexagenia* (winged dun and spinner) in many bays and interconnecting rivers of the Great Lakes after absences of 30 to 60 years (Figure 1). (from below) Anecdotal reports of winged *Hexagenia* mayflies in the 1990s included: the south shore of Lake Michigan (near Chicago, IL); the Fox River near Green Bay of Lake Michigan; Saginaw Bay of Lake Huron (near Standish, MI); the south shore of central Lake Erie (near Sandusky, OH); Presque Isle of eastern/central Lake Erie; and, the northern shore in the Bay of Quinte of Lake Ontario (near Picton, ON). To date, only the possible recoveries of *Hexagenia* in western Lake Erie and along the south shore of central Lake Erie have been investigated.

The first scientific study of the possible recovery of *Hexagenia* was initiated in response to anecdotal reports of adult mayflies in open waters of the western basin of Lake Erie by scientists on the research vessel CCGS *Limnos* in 1992 (personal observation). Nymphs were confirmed in sediments at very low densities (ca. 9 nymphs/m<sup>2</sup>) in 1993, and intensive studies began in 1995 (Krieger *et al.* 1996; Schloesser, unpublished data; Figure 2). Densities of nymphs increased between 1995 and 1997 and then decreased between 1997 and 1998. This pattern of increasing densities followed by a large decrease occurred again between 2001 and 2002. A population study of *Hexagenia* revealed that sharp declines in densities were partly attributable to failed young-of-the-year (YOY) recruitment

(Bridgeman *et al.* 2005; unpublished data; Figure 3). No YOY nymphs were found in 1997. Recruitment increased between 1997 and 1999 then declined to 7 YOY/m<sup>2</sup> in 2002. A dramatic increase in YOY recruitment occurred between 2002 and 2003. Recruitment was relatively high between 2003 and 2006, although it declined steadily between those years. Guarded optimism is warranted over the recovery of mayflies in western Lake Erie and elsewhere in the Great Lakes because initial recovery and density fluctuations also occurred along the south shore of central Lake Erie between 1997 and 2000. By 2004 scientific investigations indicated that a recovery of *Hexagenia* did not occur along the shore of south central Lake Erie.

### Pressures

*Hexagenia* are extirpated at moderate levels of pollution and may even show a graded response to concentrations of pollutants (Edsall *et al.* 1991, Schloesser *et al.* 1991). High *Hexagenia* abundance is strongly indicative of adequate levels of dissolved oxygen in overlying waters and uncontaminated surficial sediments. Probable causative agents of impaired *Hexagenia* populations include excess nutrients, oil, heavy metals, and various other pollutants in surficial sediments.

A portion of the general public has developed a negative perception of *en masse* swarms of adult *Hexagenia* because they can disrupt recreational use of shorelines, and this perception has been incorporated into management goals for the recovery of *Hexagenia* in western Lake Erie (see Management Implications below). Such perceptions may create pressures for management to implement actions that manage lake systems below the natural carrying capacity of *Hexagenia* in mesotrophic waters of the Great Lakes.

### Management Implications

Management entities in both Europe and North America desire some level of abundance of burrowing mayflies, such as *Hexagenia*, in mesotrophic habitats (Fremling and Johnson 1990, Bij de Vaate *et al.* 1992, Ohio Lake Erie Commission 1998). Recoveries of burrowing mayflies, such as *Hexagenia* spp., in rivers in Europe and North America and now in western Lake Erie clearly show how properly implemented pollution controls can bring about the recovery of large mesotrophic ecosystems. With recovery, *Hexagenia* in the Great Lakes will probably reclaim its functional status as a major trophic link between detrital energy pools and economically valuable fishes such as yellow perch and walleye.

The recovery of *Hexagenia* in western Lake Erie reminds us of an outstanding feature associated with using *Hexagenia* as an indicator of ecosystem health - the massive swarms of winged adults that are typical of healthy, productive *Hexagenia* populations. These swarms are highly visible to the public who use them to judge success of pollution-abatement programs by seeing a 'real' species that signifies the return of a 'real' habitat to a desirable condition in the Great Lakes. This public perception has influenced target values set by management for the recovery of *Hexagenia* in western Lake Erie (i.e., imperiled and good above excellent, Figure 4). However, values above excellent are based on societies' perception of excessive *en masse* emergences of winged *Hexagenia* which affect electrical power generation, vehicle traffic, and outdoor activities. These values may not represent the best scientific information for the historic, natural carrying capacity of *Hexagenia* in mesotrophic waters. For example, the target value of excellent is based on historical densities, a desire to return the system to an earlier, more 'pristine' condition and to provide prey for valuable fishes. Yet, there is no scientific information that indicates densities of nymphs above 'excellent' would be in conflict with historical data, previous system conditions, and prey availability to fishes.

### Comments from the author(s)

In the early 20<sup>th</sup> century, *Hexagenia* were believed to be abundant in all mesotrophic waters of the Great Lakes

including Green Bay (Lake Michigan), Saginaw Bay (Lake Huron), Lake St. Clair, western Lake Erie, Bay of Quinte (Lake Ontario), and portions of interconnecting rivers and harbors. Thirty years of pollution-abatement programs may have allowed *Hexagenia* to return to other areas of the Great Lakes besides western Lake Erie as evidenced by anecdotal sightings of winged mayflies in the 1990s. However, anecdotal reports have slowed and only one scientific study (Krieger *et al.* 2007) has been performed to confirm anecdotal reports, and that study in central Lake Erie could not verify a sustained *Hexagenia* recovery.

The only sustained recovery of *Hexagenia* in the Great Lakes (i.e., western Lake Erie) should be monitored for another 4 to 6 years to determine annual variability and the carrying capacity of this taxon in mesotrophic waters. If scientifically measured, the recovery will provide management agencies with a quantitative endpoint of *Hexagenia* density (whether a static or annual running mean), which can be used to measure recovery to a mesotrophic state in waters throughout the Great Lakes. In addition, a scientifically determined carrying capacity of *Hexagenia* may also be useful as a benthic indicator for remediation of contaminated sediments and as a guide for acceptable levels for food for valuable percid communities. Contaminant levels in sediments that meet USEPA and OMOE guidelines (i.e., “clean dredged sediment”) and IJC criterion for oil and hydrocarbons (i.e., “sediment not polluted”) will not impair *Hexagenia* populations. There will be a graded response to concentrations of metals and oil in sediment exceeding these guidelines for clean sediment. Reductions in phosphorus levels in formerly eutrophic habitats are likely to be accompanied by colonization of *Hexagenia*, if surficial sediments are otherwise uncontaminated. Since *Hexagenia* can be one of the largest and most abundant prey for percid fishes such as yellow perch and young walleye, the reestablishment of *Hexagenia* in nearshore waters of Great Lakes should be encouraged.

**Assessing Data Quality**

Insert “x” under the statement that best corresponds with each data characteristic

<b>Data Characteristics</b>	<b>Strongly Agree</b>	<b>Agree</b>	<b>Neutral or Unknown</b>	<b>Disagree</b>	<b>Strongly Disagree</b>	<b>Not Applicable</b>
1. Data are documented, validated, or quality-assured by a recognized agency or organization	X					
2. Data are traceable to original sources	X					
3. The source of the data is a known, reliable and respected generator of data	X					
4. Geographic coverage and scale of data are appropriate to the Great Lakes basin					X	
5. Data obtained from sources within the U.S. are comparable to those from Canada						X
6. Uncertainty and variability in the data are documented and within acceptable limits for this indicator report				X		
Clarifying Notes: Most data on file at the Great Lakes Science Center, Ann Arbor, Michigan. Data sources rest primarily with the author.						

**Acknowledgments**

Authors:

Don W. Schloesser, USGS, Great Lakes Science Center, Ann Arbor, Michigan 48105, [dschloesser@usgs.gov](mailto:dschloesser@usgs.gov)  
(2008)

**Sources**

- Beeton, A.M. 1969. Changes in the environment and biota of the Great Lakes. Pages 150-187 in *Eutrophication: causes, consequences, correctives*. Proceedings of a Symposium. National Academy of Sciences, Washington, D.C.
- Bij de Vaate, A., Klink, A., and Oosterbroek, F., 1992. The mayfly, *Ephoron virgo* (Olivier), back in the Dutch Parts of the rivers Rhine and Meuse. *Hydrobiological Bulletin* 25:237-240.
- Bridgeman, T.B., Schloesser, D.W., and Krause, A.E. 2005. Recruitment of *Hexagenia* mayfly nymphs in western Lake Erie linked to environmental variability. *Ecological Applications* 16(2):0000-0000.
- Burns, N.M. 1985. *Erie: The Lake That Survived*. Rowman & Allanheld Publishers, Totowa, Illinois. 320 pp.
- Dermott, R. personal communication. Canadian Center for Inland Waters, Burlington, Ontario.
- Edsall, T.A., Manny, B.A., Schloesser, D.W., Nichols, S.J., and Frank, A.M. 1991. Production of *Hexagenia limbata* nymphs in contaminated sediments in the upper Great Lakes connecting channels. *Hydrobiologia* 219:353-361.
- Edsall, T.A., Bur, M., Gorman, O.T., and Schaeffer, J.S. 2005. Burrowing mayflies as indicators of ecosystem health: status of populations in western Lake Erie, Saginaw Bay, and Green Bay. *Aquatic Ecosystem Health & Management* 8(2):107-116.
- Edwards, C.J. and Ryder, R.A., eds. 1990. *Biological Surrogates of Mesotrophic Ecosystem Health in the Laurentian Great Lakes*. Report to the Great Lakes Science Advisory Board. ISBN 1-895085-09-8. International Joint Commission, Windsor, Ontario. 81pp.
- Fremling, C.R. and Johnson, D.K. 1990. Recurrence of *Hexagenia* mayflies demonstrates improved water quality in Pool 2 and Lake Pepin, Upper Mississippi River, 243-248. -In: *Mayflies and stoneflies*. Campbell, I. (ed.). Kluwer Academic Publication.
- Kolar, C.S., Hudson, P.L., and Savino, J.F. 1997. Conditions for the return and simulation of the recovery of burrowing mayflies in western Lake Erie. *Ecological Applications* 7:665-676.
- Krieger, K. personal communication. Heidelberg College, Tiffin, Ohio.
- Krieger, K.A., Bur, M.T., Ciborowski, J.J.H., Barton, D.R., and Schloesser, D.W. 2007. Distribution and abundance of burrowing mayflies (*Hexagenia* spp.) in Lake Erie, 1997-2005. *Journal of Great Lakes Research* 33 (Supplement 1):20-33.
- Krieger, K. A., Schloesser, D.W., Manny, B.A., Trisler, C.E., Heady, S.E., Ciborowski, J.J.H., and Muth, K.M. 1996. Recovery of burrowing mayflies (Ephemeroptera: Ephemeridae: *Hexagenia*) in western Lake Erie. *Journal of Great Lakes Research* 22:254-263.
- Madenjian, C.P., Schloesser, D.W., and Krieger, K.A. 1998: Population models of burrowing mayfly recolonization in western Lake Erie. *Ecological Applications* 8(4): 1206-1212.

Ohio Lake Erie Commission. 1998. State of Ohio 1998: State of the Lake Report. Ohio Lake Erie Commission, Toledo, Ohio. 88 pp. (Available from Ohio Lake Erie Commission, One Maritime Plaza, 4<sup>th</sup> Floor, Toledo, Ohio 43604-1866, USA).

Ohio Lake Erie Commission. 2004. State of the Lake Report 2004; Lake Erie Quality Index. Ohio Lake Erie Commission, Toledo, Ohio. 79 pp. (Available from Ohio Lake Erie Commission, One Maritime Plaza, 4<sup>th</sup> Floor, Toledo, Ohio 43604-1866, USA).

Reynoldson, T.B., Schloesser, D.W., and Manny, B.A. 1989. Development of a benthic invertebrate objective for mesotrophic Great Lakes waters. *Journal of Great Lakes Research* 15:669-686.

Schloesser, D.W., Edsall, T.A., Manny, B.A., and Nichols, S.J. 1991. Distribution of *Hexagenia* nymphs and visible oil in sediments of the upper Great Lakes connecting channels. *Hydrobiologia* 219: 345-352.

Schloesser, D.W. and Hiltunen, J.K. 1984. Life cycle of the mayfly *Hexagenia limbata* in the st. Marys River between Lake Superior and Huron. *Journal of Great Lakes Research* 10:435-439.

Schloesser, D.W. 1988. Zonation of mayfly nymphs and caddisfly larvae in the St. Marys River. *Journal of Great Lakes Research* 14:227-233.

Schloesser, D.W., Krieger, K.A., Ciborowski, J.J.H., and Corkum, L.D. 2000. Recolonization and possible recovery of burrowing mayflies (Ephemeroptera: Ephemeridae: *Hexagenia* spp.) in Lake Erie of the Laurentian Great Lakes. *Journal of Aquatic Ecosystem Stress and Recovery* 8:125-141.

Schloesser, D.W and Nalepa, T.F. 2001. Changing abundance of *Hexagenia* mayfly nymphs in western Lake Erie of the Laurentian Great Lakes: impediments to assessment of lake recovery? *International Review Hydrobiologia* 86(1):87-103.

United States and Canada. 1987. *Great Lakes Water Quality Agreement of 1978, as amended by Protocol signed November 18, 1987*. Ottawa and Washington.

### List of Figures

Figure 1. Typical life-cycle of a burrowing mayfly such as *Hexagenia* found in the Great Lakes.

Source: Drawn by Martha Thierry, courtesy of the Detroit Free Press

Figure 2. Densities (number/m<sup>2</sup>) of *Hexagenia* obtained in three studies (colored markers) in western Lake Erie 1995-2005. Line of abundance fit by eye.

Source: Unpublished data, D. Schloesser

Figure 3. Recruitment of young-of-year *Hexagenia* in western Lake Erie 1997-2006

Source: Schloesser and Nalepa (2001); Bridgeman et al. (2005)

Figure 4. Densities (number/m<sup>2</sup>) of *Hexagenia*, three-year running average of densities, and subjective target-reference values of desired abundance (i.e., poor, fair, good, etc.) in western Lake Erie.

Source: Based on - Ohio Lake Erie Commission (2004)

Last Updated

State of the Lakes Ecosystem Conference (SOLEC) 2008

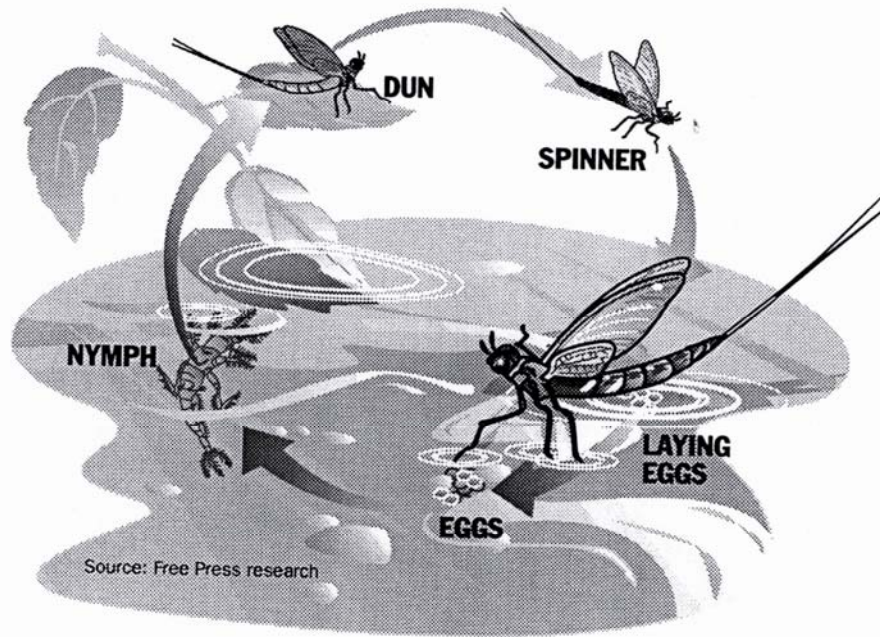


Figure 1. Typical life-cycle of a burrowing mayfly such as *Hexagenia* found in the Great Lakes. Source: Drawn by Martha Thierry, courtesy of the Detroit Free Press

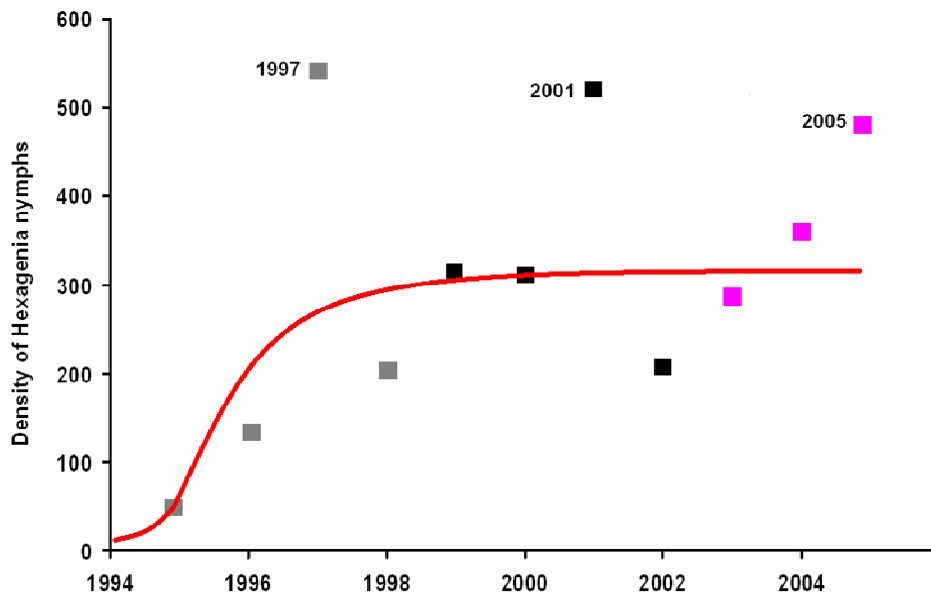


Figure 2. Densities (number/m<sup>2</sup>) of *Hexagenia* obtained in three studies (colored markers) in western Lake Erie 1995-2005. Line of abundance fit by eye.

Source: Unpublished data, D. Schloesser

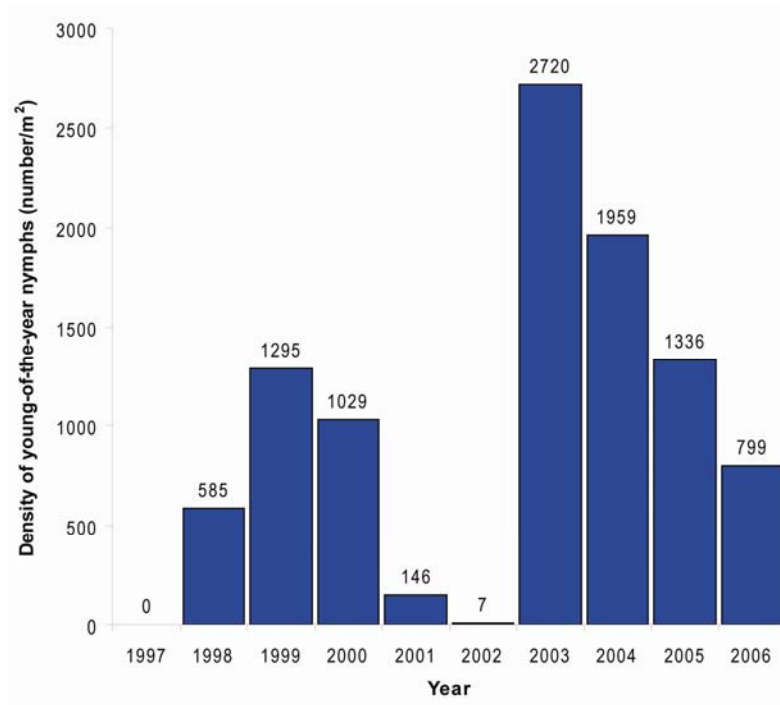


Figure 3. Recruitment of young-of-year *Hexagenia* in western Lake Erie 1997-2006.  
Source: Schloesser and Nalepa (2001); Bridgeman *et al.* (2005)

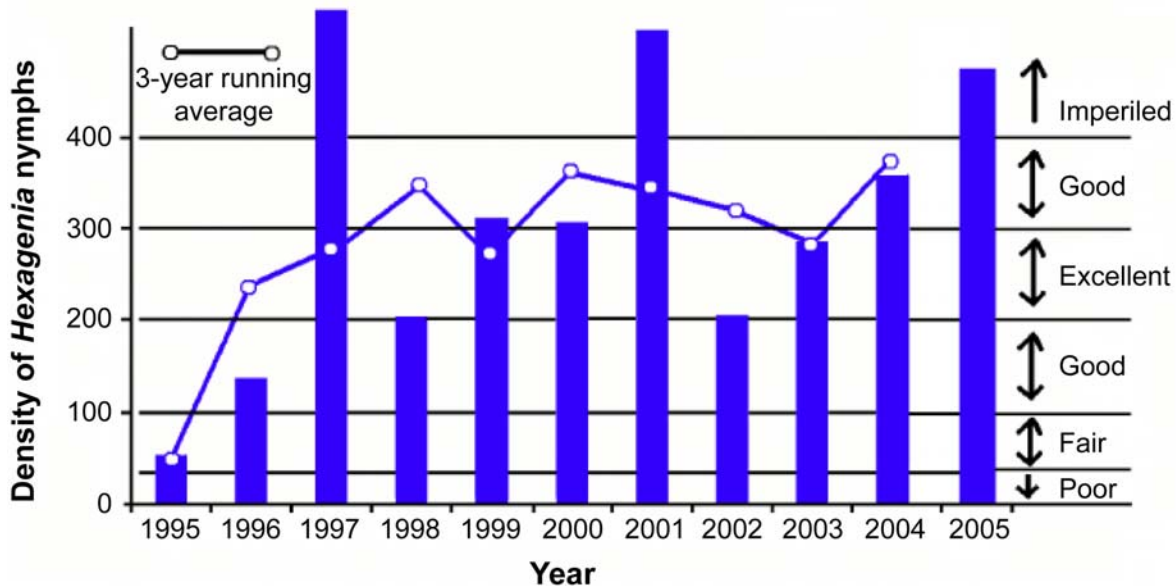


Figure 4. Densities (number/m<sup>2</sup>) of *Hexagenia*, three-year running average of densities, and subjective target-reference values of desired abundance (i.e., poor, fair, good, etc.) in western Lake Erie.  
Source: Based on - Ohio Lake Erie Commission (2004)